



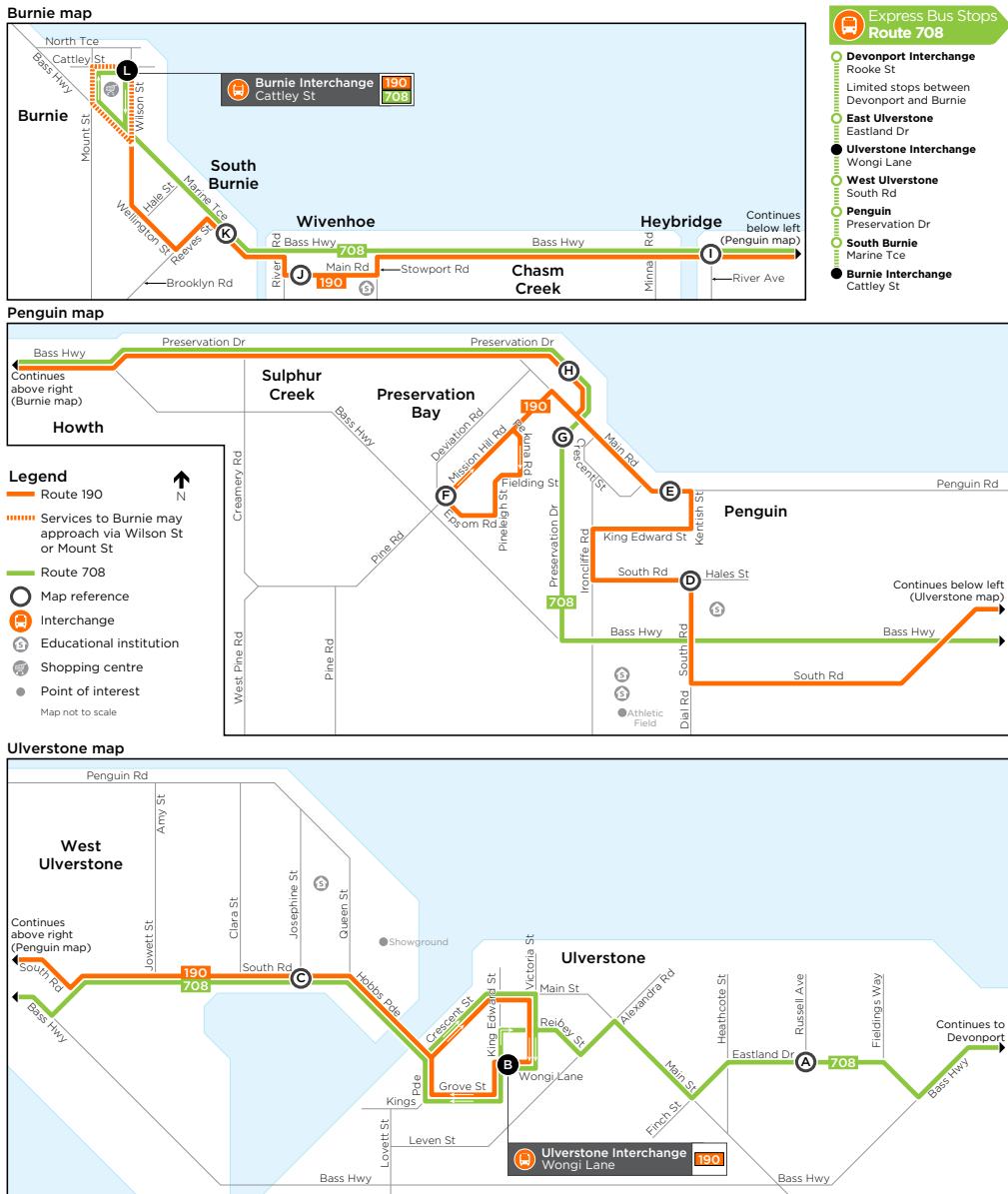
Ulverstone to Burnie

Route number | Route

190 Ulverstone to Burnie

Also shows part of route 708

Bus route map



Who operates my service?

Metro
190
metrotas.com.au
13 22 01

MERSEYLINK
708
merseylink.com.au
(03) 6427 7626



Online trip information
transport.tas.gov.au



190

Ulverstone to Burnie



Useful information



Hailing your bus

Signal the bus driver to stop.



Accessible service

All services are operated by wheelchair accessible vehicles.



Don't miss your bus

Be at your stop five minutes before your bus is due.



Using Greencard

You can use Greencard for travel with Metro. Recharge your Greencard on the bus (cash only), online and at Greencard agents. Pay with Greencard for 20% off regular fares.



Enquiries

For any general enquires, feedback or more information including timetables, maps and fares, refer to individual operator contact information (see 'Who operates my service?').

The information shown here was last updated 3 October 2021.




Plan your trip



Online trip information

Visit www.transport.tas.gov.au for maps, timetables and fares, or search for your journey on Google Maps or other journey planner apps.



Who operates my service?

Metro

190

metrotas.com.au

13 22 01

MERSEYLINK

708

merseylink.com.au

(03) 6427 7626



190



190 from Ulverstone towards Burnie via Penguin

Weekdays (Monday to Friday)

map ref	Route number	190	708	190	708	708	190	708	708	708	190	708	708	
		am	am	am	am	am	am	am	am	pm	pm	pm	pm	pm
A	East Ulverstone, Eastlands Dr/Russell Ave	-	7:16	-	8:17	9:16	-	10:16	11:16	12:16	1:16	-	2:16	3:16
B	Ulverstone Interchange, Wongi Lane, Stop A	s7:06	7:20	7:32	8:21	9:20	10:07	10:20	11:20	12:20	1:20	1:37	2:20	3:20
C	West Ulverstone, South Rd opp. Josephine St	s7:10	7:24	7:36	8:25	9:24	10:10	10:24	11:24	12:24	1:24	1:40	2:24	3:24
D	Penguin, South Rd/Hales St	s7:21	-	7:47	-	-	10:20	-	-	-	-	1:50	-	-
E	Penguin, Main Rd (Fire Station)	s7:24	-	7:51	-	-	10:23	-	-	-	-	1:53	-	-
F	Penguin, Mission Hill Rd/Epsom Rd	s7:28	-	7:55	-	-	10:29	-	-	-	-	1:59	-	-
G	Penguin West, Preservation Dr/Main Rd	-	7:33	-	8:34	9:33	-	10:33	11:33	12:33	1:33	-	2:33	3:33
H	Penguin West, Preservation Dr/Johnsons Beach	s7:33	-	8:00	-	-	10:34	-	-	-	-	2:04	-	-
I	Heybridge, River Ave/Bass Hwy	s7:42	-	8:09	-	-	10:41	-	-	-	-	2:11	-	-
J	Wivenhoe, Main Rd/Dedham St	s7:48	-	8:15	-	-	10:47	-	-	-	-	2:17	-	-
K	South Burnie, Marine Tce/Reeves St	s7:50	7:46	8:17	8:48	9:47	10:48	10:47	11:47	12:47	1:47	2:18	2:47	3:47
L	Burnie Interchange, Cattley St	s7:57	7:53	8:24	8:55	9:53	10:54	10:53	11:53	12:53	1:53	2:24	2:53	3:53

Weekdays (Monday to Friday) (cont)

map ref	Route number	708	190	708	708	708
		pm	pm	pm	pm	pm
A	East Ulverstone, Eastlands Dr/Russell Ave	4:16	-	5:32	6:32	7:51
B	Ulverstone Interchange, Wongi Lane, Stop A	4:20	4:35	5:36	6:36	7:55
C	West Ulverstone, South Rd opp. Josephine St	4:24	4:38	5:40	6:40	7:59
D	Penguin, South Rd/Hales St	-	4:48	-	-	-
E	Penguin, Main Rd (Fire Station)	-	4:51	-	-	-
F	Penguin, Mission Hill Rd/Epsom Rd	-	4:57	-	-	-
G	Penguin West, Preservation Dr/Main Rd	4:33	-	5:49	6:49	8:08
H	Penguin West, Preservation Dr/Johnsons Beach	-	5:02	-	-	-
I	Heybridge, River Ave/Bass Hwy	-	5:09	-	-	-
J	Wivenhoe, Main Rd/Dedham St	-	5:15	-	-	-
K	South Burnie, Marine Tce/Reeves St	4:47	5:17	6:02	7:01	8:20
L	Burnie Interchange, Cattley St	4:53	5:23	6:08	7:08	8:27

Explanations

s Service operates on school days only


Saturday


map ref	Route number	708	708	190	708	708	708	190	708	708	708	708	708	
		am	am	am	am	am	pm	pm	pm	pm	pm	pm	pm	
A	East Ulverstone, Eastlands Dr/Russell Ave	8:16	9:16	-	10:16	11:16	12:16	1:16	-	2:16	3:16	4:16	5:31	7:51
B	Ulverstone Interchange, Wongi Lane, Stop A	8:20	9:20	10:07	10:20	11:20	12:20	1:20	1:37	2:20	3:20	4:20	5:35	7:55
C	West Ulverstone, South Rd opp. Josephine St	8:24	9:24	10:10	10:24	11:24	12:24	1:24	1:40	2:24	3:24	4:24	5:39	7:59
D	Penguin, South Rd/Hales St	-	-	10:20	-	-	-	-	1:50	-	-	-	-	-
E	Penguin, Main Rd (Fire Station)	-	-	10:23	-	-	-	-	1:53	-	-	-	-	-
F	Penguin, Mission Hill Rd/Epsom Rd	-	-	10:29	-	-	-	-	1:59	-	-	-	-	-
G	Penguin West, Preservation Dr/Main Rd	8:33	9:33	-	10:33	11:33	12:33	1:33	-	2:33	3:33	4:33	5:48	8:08
H	Penguin West, Preservation Dr/Johnsons Beach	-	-	10:34	-	-	-	-	2:04	-	-	-	-	-
I	Heybridge, River Ave/Bass Hwy	-	-	10:41	-	-	-	-	2:11	-	-	-	-	-
J	Wivenhoe, Main Rd/Dedham St	-	-	10:47	-	-	-	-	2:17	-	-	-	-	-
K	South Burnie, Marine Tce/Reeves St	8:47	9:47	10:48	10:47	11:47	12:47	1:47	2:18	2:47	3:47	4:47	6:01	8:20
L	Burnie Interchange, Cattley St	8:53	9:53	10:54	10:53	11:53	12:53	1:53	2:24	2:53	3:53	4:53	6:08	8:27

Who operates my service?

Metro


190


 metrotas.com.au

 13 22 01

MERSEYLINK

708

 merseylink.com.au

 (03) 6427 7626



Online trip information
transport.tas.gov.au



190

Sunday/public holiday						
map ref	Route number	708	708	708	708	708
		am	am	pm	pm	pm
A	East Ulverstone, Eastlands Dr/Russell Ave	9:16	11:16	1:16	3:16	5:31
B	Ulverstone Interchange, Wongi Lane, Stop A	9:20	11:20	1:20	3:20	5:35
C	West Ulverstone, South Rd opp. Josephine St	9:24	11:24	1:24	3:24	5:39
G	Penguin West, Preservation Dr/Main Rd	9:33	11:33	1:33	3:33	5:48
K	South Burnie, Marine Tce/Reeves St	9:47	11:47	1:47	3:47	6:01
L	Burnie Interchange, Cattley St	9:53	11:53	1:53	3:53	6:08



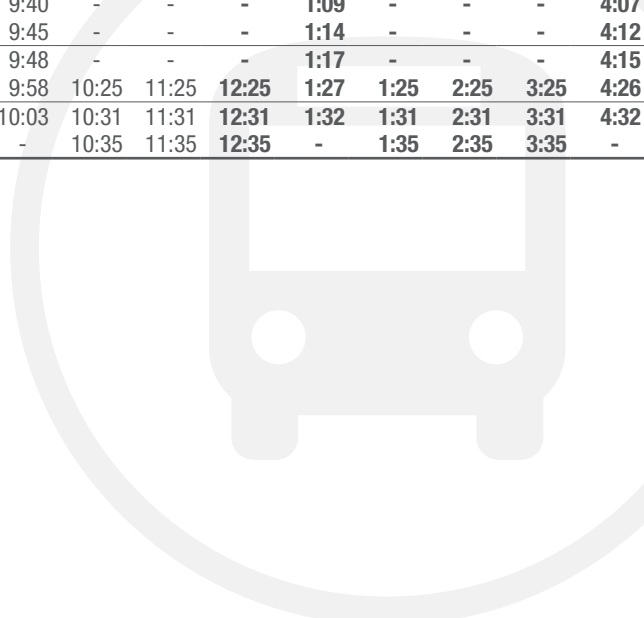
Refer to the timetable for **routes 180, 182, 708** for bus services between **Ulverstone to Devonport**, including services to **West Ulverstone**



190 from Burnie towards Ulverstone via Penguin

Weekdays (Monday to Friday)														
map ref	Route number	708	708	708	708	190	708	708	708	190	708	708	708	190
		am	am	am	am	am	am	am	am	pm	pm	pm	pm	pm
L	Burnie Interchange, Cattley St, Stop D	6:00	7:00	8:00	9:00	9:15	10:00	11:00	12:00	12:44	1:00	2:00	3:00	3:40
K	South Burnie, Marine Tce/Reeves St	6:02	7:02	8:02	9:02	9:19	10:02	11:02	12:02	12:48	1:02	2:02	3:02	3:44
J	Wivenhoe, Main Rd/Pearl St	-	-	-	-	9:22	-	-	-	12:51	-	-	-	3:47
I	Heybridge, River Ave/Bass Hwy	-	-	-	-	9:28	-	-	-	12:57	-	-	-	3:54
H	Penguin West, Preservation Dr/Johnsons Beach	-	-	-	-	9:35	-	-	-	1:04	-	-	-	4:02
G	Penguin West, Preservation Dr/Main Rd	6:16	7:17	8:17	9:17	-	10:17	11:17	12:17	-	1:17	2:17	3:17	-
F	Penguin, Mission Hill Rd/Epsom Rd	-	-	-	-	9:40	-	-	-	1:09	-	-	-	4:07
E	Penguin, Main Rd (Fire Station)	-	-	-	-	9:45	-	-	-	1:14	-	-	-	4:12
D	Penguin, South Rd/Hales St	-	-	-	-	9:48	-	-	-	1:17	-	-	-	4:15
C	West Ulverstone, South Rd/Josephine St	6:24	7:25	8:25	9:25	9:58	10:25	11:25	12:25	1:27	1:25	2:25	3:25	4:26
B	Ulverstone Interchange, Wongi Lane	6:29	7:31	8:31	9:31	10:03	10:31	11:31	12:31	1:32	1:31	2:31	3:31	4:32
A	East Ulverstone, Eastlands Dr/Russell Ave	6:32	7:35	8:35	9:35	-	10:35	11:35	12:35	-	1:35	2:35	3:35	-

Weekdays (Monday to Friday) (cont)					
map ref	Route number	708	708	190	708
		pm	pm	pm	pm
L	Burnie Interchange, Cattley St, Stop D	4:00	5:15	5:40	6:16
K	South Burnie, Marine Tce/Reeves St	4:02	5:17	5:44	6:18
J	Wivenhoe, Main Rd/Pearl St	-	-	5:47	-
I	Heybridge, River Ave/Bass Hwy	-	-	5:53	-
H	Penguin West, Preservation Dr/Johnsons Beach	-	-	6:00	-
G	Penguin West, Preservation Dr/Main Rd	4:17	5:32	-	6:33
F	Penguin, Mission Hill Rd/Epsom Rd	-	-	6:05	-
E	Penguin, Main Rd (Fire Station)	-	-	6:10	-
D	Penguin, South Rd/Hales St	-	-	6:13	-
C	West Ulverstone, South Rd/Josephine St	4:25	5:40	6:23	6:41
B	Ulverstone Interchange, Wongi Lane	4:31	5:46	6:28	6:46
A	East Ulverstone, Eastlands Dr/Russell Ave	4:35	5:50	-	6:50



Who operates my service?

Metro
190
metrotas.com.au
13 22 01

MERSEYLINK
708
merseylink.com.au
(03) 6427 7626



Online trip information
transport.tas.gov.au



190

Saturday

map ref	Route number	708	708	190	708	708	708	190	708	708	708	708	708	
		am	am	am	am	am	pm	pm	pm	pm	pm	pm	pm	
L	Burnie Interchange, Cattley St, Stop D	7:45	9:00	9:15	10:00	11:00	12:00	12:44	1:00	2:00	3:00	4:00	5:15	6:16
K	South Burnie, Marine Tce/Reeves St	7:47	9:02	9:19	10:02	11:02	12:02	12:48	1:02	2:02	3:02	4:02	5:17	6:18
J	Wivenhoe, Main Rd/Pearl St	-	-	9:22	-	-	-	12:51	-	-	-	-	-	-
I	Heybridge, River Ave/Bass Hwy	-	-	9:28	-	-	-	12:57	-	-	-	-	-	-
H	Penguin West, Preservation Dr/Johnsons Beach	-	-	9:35	-	-	-	1:04	-	-	-	-	-	-
G	Penguin West, Preservation Dr/Main Rd	8:02	9:17	-	10:17	11:17	12:17	-	1:17	2:17	3:17	4:17	5:32	6:33
F	Penguin, Mission Hill Rd/Epsom Rd	-	-	9:40	-	-	-	1:09	-	-	-	-	-	-
E	Penguin, Main Rd (Fire Station)	-	-	9:45	-	-	-	1:14	-	-	-	-	-	-
D	Penguin, South Rd/Hales St	-	-	9:48	-	-	-	1:17	-	-	-	-	-	-
C	West Ulverstone, South Rd/Josephine St	8:10	9:25	9:58	10:25	11:25	12:25	1:27	1:25	2:25	3:25	4:25	5:40	6:41
B	Ulverstone Interchange, Wongi Lane	8:15	9:31	10:03	10:31	11:31	12:31	1:32	1:31	2:31	3:31	4:31	5:45	6:46
A	East Ulverstone, Eastlands Dr/Russell Ave	8:19	9:35	-	10:35	11:35	12:35	-	1:35	2:35	3:35	4:35	5:49	6:50

Sunday/public holiday

map ref	Route number	708	708	708	708	708	708
		am	am	pm	pm	pm	pm
L	Burnie Interchange, Cattley St, Stop D	7:45	10:00	12:00	2:00	4:00	6:16
K	South Burnie, Marine Tce/Reeves St	7:47	10:02	12:02	2:02	4:02	6:18
G	Penguin West, Preservation Dr/Main Rd	8:02	10:17	12:17	2:17	4:17	6:33
C	West Ulverstone, South Rd/Josephine St	8:10	10:25	12:25	2:25	4:25	6:41
B	Ulverstone Interchange, Wongi Lane	8:15	10:31	12:31	2:31	4:31	6:46
A	East Ulverstone, Eastlands Dr/Russell Ave	8:19	10:35	12:35	2:35	4:35	6:50



Refer to the timetable for **routes 180, 182, 708** for bus services between **Ulverstone to Devonport**, including services to **West Ulverstone**

Who operates my service?

Metro

190

metrotas.com.au

13 22 01

MERSEYLINK

708

merseylink.com.au

(03) 6427 7626



Online trip information
transport.tas.gov.au