



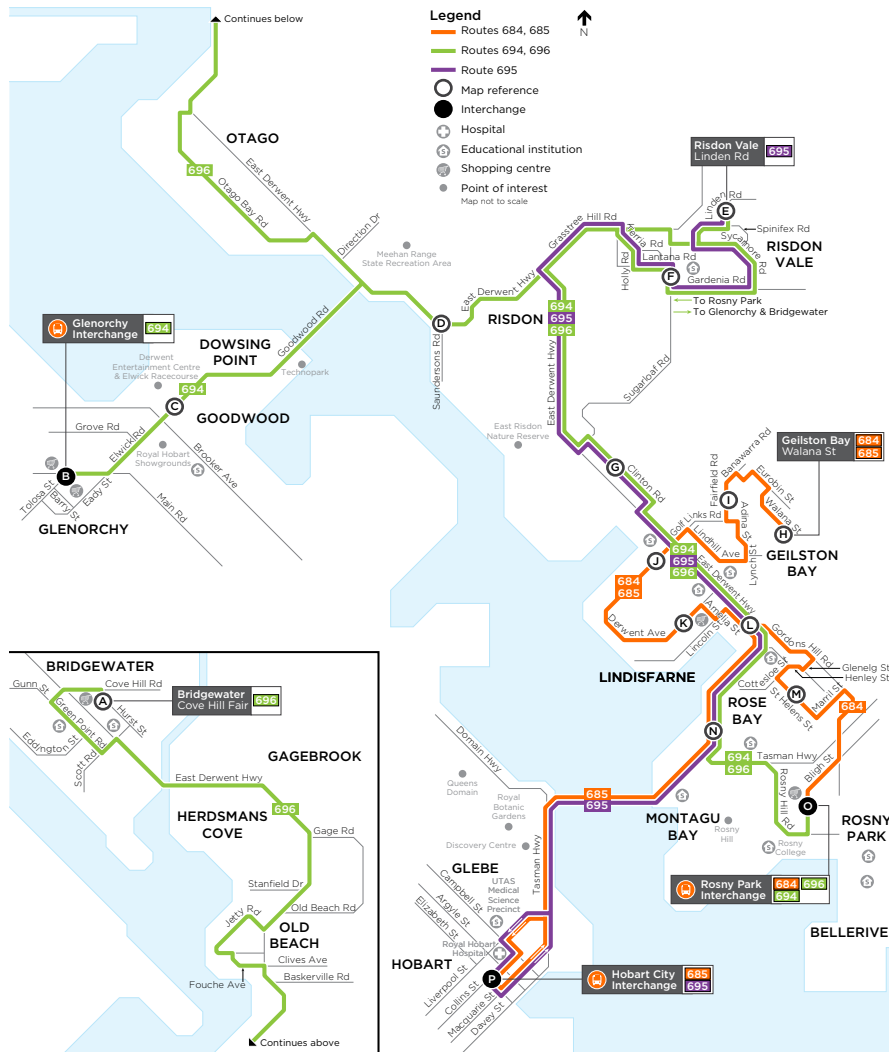
EFFECTIVE 11 OCTOBER 2020

# 684, 685, 694, 695, 696

## Risdon Vale & Geilston Bay to Rosny Park & Hobart City

ROUTE NUMBER	ROUTE	ROUTE NUMBER	ROUTE
<b>684</b>	Geilston Bay to Rosny Park	<b>695</b>	Risdon Vale to Hobart City
<b>685</b>	Geilston Bay to Hobart City	<b>696</b>	Bridgewater to Rosny Park
<b>694</b>	Glenorchy to Rosny Park		

### BUS ROUTE MAP



WHO OPERATES MY SERVICE?

**Metro**  
 684, 685, 694, 695, 696  
 metrotas.com.au  
 13 22 01



Online trip information [transport.tas.gov.au](http://transport.tas.gov.au)



EFFECTIVE 11 OCTOBER 2020

# 684, 685, 694, 695, 696

## Risdon Vale & Geilston Bay to Rosny Park & Hobart City



### USEFUL INFORMATION



#### HAILING YOUR BUS

Signal the bus driver to stop.



#### WHEELCHAIR ACCESSIBLE BUSES

Wheelchair accessible services are marked with  on the timetable, refer to each operator's contact information below to check if other wheelchair accessible services are available.



#### DON'T MISS YOUR BUS

Be at your stop five minutes before your bus is due.



#### RECHARGING YOUR GREENCARD

Recharge your Greencard on the bus (cash only), online and at Greencard agents. Save with Greencard

- 20% off all fares
- low daily caps
- free transfers within 90 minutes.

Single-trip tickets can be bought on the bus (cash only).



#### METRO SHOP

Hobart City Interchange - 22 Elizabeth St, Hobart. Open 8am to 5.30pm Monday to Friday.



#### ENQUIRIES

For any general enquiries, feedback or more information including timetables, maps and fares, refer to each operator's contact information (below). Phone between 7am and 6pm Monday to Friday.



### PLAN YOUR TRIP



#### ONLINE TRIP INFORMATION

Visit [www.transport.tas.gov.au](http://www.transport.tas.gov.au) for

- maps and timetables
- fares

Or search for your journey on Google Transit



#### APP TRIP PLANNER FOR METRO SERVICES


Download the free Metro Tas app to


- manage your Greencard
- plan your trip
- get updates and service alerts.

### WHO OPERATES MY SERVICE?



684, 685, 694, 695, 696

 [metrotas.com.au](http://metrotas.com.au)

 13 22 01



Online trip information  
[transport.tas.gov.au](http://transport.tas.gov.au)



EFFECTIVE 11 OCTOBER 2020

# 684, 685, 694, 695, 696



from Bridgewater, Glenorchy, Risdon Vale &amp; Geilston Bay towards Rosny Park &amp; Hobart City

Monday to Friday															
map ref	ROUTE NUMBER	695	685	695	685	684	695	685	694	684	685	696	695	685	695
		am	am	am	am	am	am	am	am	am	am	am	am	am	am
A	Bridgewater, Cove Hill Fair	-	-	-	-	-	-	-	-	-	-	7:14	-	-	-
B	Glenorchy Interchange, Stop G	-	-	-	-	-	-	-	7:11	-	-	-	-	-	-
C	Elwick Racecourse, Goodwood Rd	-	-	-	-	-	-	-	7:15	-	-	-	-	-	-
D	Risdon, Saundersons Rd	-	-	-	-	-	-	-	7:19	-	-	7:38	-	-	-
E	Risdon Vale, Linden Rd	5:59	-	6:59	-	-	7:15	-	7:25	-	-	7:45	7:49	-	8:09
F	Risdon Vale, Sugarloaf Rd/Lantana Rd	6:02	-	7:02	-	-	7:19	-	7:29	-	-	7:49	7:53	-	8:13
G	Geilston Bay, Clinton Rd	6:09	-	7:09	-	-	7:26	-	7:36	-	-	7:56	8:01	-	8:21
H	Geilston Bay, Walana St	-	6:30	-	7:00	7:10	-	7:20	-	7:30	7:40	-	-	8:00	-
I	Geilston Bay, Fairfield Rd	-	6:33	-	7:03	7:13	-	7:23	-	7:33	7:43	-	-	8:03	-
J	Geilston Bay, Derwent Ave/Nubeena St	-	6:36	-	7:06	7:17	-	7:27	-	7:38	7:47	-	-	8:07	-
K	Lindisfarne Village, Derwent Ave	-	6:42	-	7:12	7:22	-	7:34	-	7:45	7:54	-	-	8:15	-
L	Lindisfarne, Gordons Hill Rd	6:13	6:44	7:13	7:14	7:26	7:31	7:37	7:40	7:49	7:57	8:00	8:07	8:18	8:27
M	St Helens St/Elwood Dr In	-	-	-	-	7:30	-	-	-	7:53	-	-	-	-	-
N	Rose Bay, Yolla St	6:16	6:47	7:16	7:17	-	7:34	7:40	7:44	-	8:00	8:04	8:10	8:22	8:30
O	Rosny Park Interchange	-	-	-	-	7:36	-	-	7:49	7:59	-	8:09	-	-	-
P	Hobart City, Collins St	6:25	6:56	7:27	7:28	-	7:47	7:51	-	-	8:15	-	8:25	8:37	8:45

Monday to Friday (cont)															
map ref	ROUTE NUMBER	694	694	685	684	695	684	694	695	684	696	695	684	694	695
		am	am	am	am	am	am	am	am	am	am	am	am	am	am
A	Bridgewater, Cove Hill Fair	-	-	-	-	-	-	-	-	-	9:48	-	-	-	-
B	Glenorchy Interchange, Stop G	v8:08	s8:08	-	-	-	-	9:05	-	-	-	-	-	11:05	-
C	Elwick Racecourse, Goodwood Rd	v8:12	s8:12	-	-	-	-	9:09	-	-	-	-	-	11:09	-
D	Risdon, Saundersons Rd	v8:16	s8:16	-	-	-	-	9:13	-	-	10:12	-	-	11:13	-
E	Risdon Vale, Linden Rd	v8:22	s8:22	-	-	8:49	-	9:19	9:49	-	10:19	10:49	-	11:19	11:49
F	Risdon Vale, Sugarloaf Rd/Lantana Rd	v8:26	s8:26	-	-	8:53	-	9:23	9:53	-	10:22	10:52	-	11:23	11:52
G	Geilston Bay, Clinton Rd	v8:33	s8:33	-	-	9:01	-	9:30	10:01	-	10:29	10:59	-	11:30	11:59
H	Geilston Bay, Walana St	-	-	8:20	-	-	8:56	-	-	9:56	-	-	10:56	-	-
I	Geilston Bay, Fairfield Rd	-	-	8:23	8:29	-	8:59	-	-	9:59	-	-	10:59	-	-
J	Geilston Bay, Derwent Ave/Nubeena St	-	-	8:27	8:34	-	9:02	-	-	10:02	-	-	11:02	-	-
K	Lindisfarne Village, Derwent Ave	-	-	8:34	8:41	-	9:07	-	-	10:07	-	-	11:07	-	-
L	Lindisfarne, Gordons Hill Rd	v8:37	s8:39	8:37	8:45	9:06	9:09	9:34	10:06	10:09	10:34	11:03	11:09	11:34	12:03
M	St Helens St/Elwood Dr In	-	-	-	8:49	-	9:13	-	-	10:13	-	-	11:13	-	-
N	Rose Bay, Yolla St	v8:41	s8:43	8:40	-	9:10	-	9:37	10:10	-	10:37	11:06	-	11:37	12:06
O	Rosny Park Interchange	v8:46	s8:48	-	8:55	-	9:18	9:41	-	10:18	10:41	-	11:18	11:41	-
P	Hobart City, Collins St	-	-	8:55	-	9:19	-	-	10:19	-	-	11:15	-	-	12:15

WHO OPERATES  
MY SERVICE?

**Metro**

684, 685, 694, 695, 696

[metrotas.com.au](http://metrotas.com.au)

13 22 01



Online trip information  
[transport.tas.gov.au](http://transport.tas.gov.au)



EFFECTIVE 11 OCTOBER 2020

# 684, 685, 694, 695, 696

Monday to Friday (cont)		♿					♿								
map ref	ROUTE NUMBER	684	696	695	684	694	695	684	696	695	684	694	695	684	694
		am	am	pm	pm	pm	pm	pm	pm	pm	pm	pm	pm	pm	pm
A	Bridgewater, Cove Hill Fair	-	11:48	-	-	-	-	-	1:48	-	-	-	-	-	-
B	Glenorchy Interchange, Stop G	-	-	-	-	1:05	-	-	-	-	-	3:05	-	-	4:05
C	Elwick Racecourse, Goodwood Rd	-	-	-	-	1:09	-	-	-	-	-	3:09	-	-	4:09
D	Risdon, Saundersons Rd	-	12:12	-	-	1:13	-	-	2:12	-	-	3:13	-	-	4:13
E	Risdon Vale, Linden Rd	-	12:19	12:49	-	1:19	1:49	-	2:19	2:49	-	3:19	3:49	-	4:19
F	Risdon Vale, Sugarloaf Rd/Lantana Rd	-	12:22	12:52	-	1:23	1:52	-	2:22	2:52	-	3:23	3:52	-	4:23
G	Geilston Bay, Clinton Rd	-	12:29	12:59	-	1:30	1:59	-	2:29	2:59	-	3:30	3:59	-	4:30
H	Geilston Bay, Walana St	11:56	-	-	12:56	-	-	1:56	-	-	2:58	-	-	3:59	-
I	Geilston Bay, Fairfield Rd	11:59	-	-	12:59	-	-	1:59	-	-	3:01	-	-	4:02	-
J	Geilston Bay, Derwent Ave/Nubeena St	12:02	-	-	1:02	-	-	2:02	-	-	3:04	-	-	4:05	-
K	Lindisfarne Village, Derwent Ave	12:07	-	-	1:07	-	-	2:07	-	-	3:09	-	-	4:10	-
L	Lindisfarne, Gordons Hill Rd	12:09	12:34	1:03	1:09	1:34	2:03	2:09	2:34	3:03	3:11	3:34	4:03	4:12	4:34
M	St Helens St/Elwood Dr In	12:13	-	-	1:13	-	-	2:13	-	-	3:15	-	-	4:16	-
N	Rose Bay, Yolla St	-	12:37	1:06	-	1:37	2:06	-	2:37	3:06	-	3:37	4:06	-	4:37
O	Rosny Park Interchange	12:18	12:41	-	1:18	1:41	-	2:18	2:41	-	3:20	3:42	-	4:21	4:42
P	Hobart City, Collins St	-	-	1:15	-	-	2:15	-	-	3:15	-	-	4:15	-	-

Monday to Friday (cont)		♿												
map ref	ROUTE NUMBER	696	695	684	694	695	684	694	695	695	695	695	695	
		pm	pm	pm	pm	pm	pm	pm	pm	pm	pm	pm	pm	
A	Bridgewater, Cove Hill Fair	3:53	-	-	-	-	-	-	-	-	-	-	-	
B	Glenorchy Interchange, Stop G	-	-	-	5:05	-	-	6:00	-	-	-	-	-	
C	Elwick Racecourse, Goodwood Rd	-	-	-	5:09	-	-	6:04	-	-	-	-	-	
D	Risdon, Saundersons Rd	4:17	-	-	5:13	-	-	6:08	-	-	-	-	-	
E	Risdon Vale, Linden Rd	4:24	4:49	-	5:19	5:37	-	6:14	6:37	7:07	8:07	9:07	10:07	
F	Risdon Vale, Sugarloaf Rd/Lantana Rd	4:27	4:52	-	5:23	5:40	-	6:17	6:40	7:10	8:10	9:10	10:10	
G	Geilston Bay, Clinton Rd	4:34	4:59	-	5:30	5:47	-	6:24	6:46	7:16	8:16	9:16	10:16	
H	Geilston Bay, Walana St	-	-	4:59	-	-	5:56	-	-	-	-	-	-	
I	Geilston Bay, Fairfield Rd	-	-	5:02	-	-	5:59	-	-	-	-	-	-	
J	Geilston Bay, Derwent Ave/Nubeena St	-	-	5:05	-	-	6:02	-	-	-	-	-	-	
K	Lindisfarne Village, Derwent Ave	-	-	5:10	-	-	6:07	-	-	-	-	-	-	
L	Lindisfarne, Gordons Hill Rd	4:39	5:03	5:12	5:34	5:51	6:09	6:28	6:50	7:20	8:20	9:20	10:20	
M	St Helens St/Elwood Dr In	-	-	5:16	-	-	6:13	-	-	-	-	-	-	
N	Rose Bay, Yolla St	4:42	5:06	-	5:37	5:54	-	6:31	6:53	7:23	8:23	9:23	10:23	
O	Rosny Park Interchange	4:47	-	5:21	5:42	-	6:18	6:35	-	-	-	-	-	
P	Hobart City, Collins St	-	5:14	-	-	6:02	-	-	7:01	7:31	8:31	9:31	10:31	

WHO OPERATES  
MY SERVICE?

**Metro**

684, 685, 694, 695, 696

metrotas.com.au

13 22 01



Online trip information  
[transport.tas.gov.au](http://transport.tas.gov.au)



EFFECTIVE 11 OCTOBER 2020

# 684, 685, 694, 695, 696

Saturday																
map ref	ROUTE NUMBER	695	694	684	695	684	695	694	684	695	684	695	694	684	695	
		am	am	am	am	am	am	am	am	am	am	am	am	am	pm	pm
B	Glenorchy Interchange, Stop G	-	7:39	-	-	-	-	9:39	-	-	-	-	11:39	-	-	-
C	Elwick Racecourse, Goodwood Rd	-	7:43	-	-	-	-	9:43	-	-	-	-	11:43	-	-	-
D	Risdon, Saundersons Rd	-	7:47	-	-	-	-	9:47	-	-	-	-	11:47	-	-	-
E	Risdon Vale, Linden Rd	7:23	7:53	-	8:23	-	9:23	9:53	-	10:23	-	11:23	11:53	-	12:23	-
F	Risdon Vale, Sugarloaf Rd/Lantana Rd	7:26	7:56	-	8:26	-	9:26	9:56	-	10:26	-	11:26	11:56	-	12:26	-
G	Geilston Bay, Clinton Rd	7:32	8:02	-	8:32	-	9:32	10:02	-	10:32	-	11:32	12:02	-	12:32	-
I	Geilston Bay, Fairfield Rd	-	-	8:12	-	8:52	-	-	10:12	-	10:52	-	-	12:12	-	-
J	Geilston Bay, Derwent Ave/Nubeena St	-	-	8:15	-	8:55	-	-	10:15	-	10:55	-	-	12:15	-	-
K	Lindisfarne Village, Derwent Ave	-	-	8:21	-	9:01	-	-	10:21	-	11:01	-	-	12:21	-	-
L	Lindisfarne, Gordons Hill Rd	7:37	8:06	8:23	8:37	9:03	9:37	10:06	10:23	10:37	11:03	11:37	12:06	12:23	12:37	-
M	St Helens St/Elwood Dr In	-	-	8:27	-	9:07	-	-	10:27	-	11:07	-	-	12:27	-	-
N	Rose Bay, Yolla St	7:40	8:09	-	8:40	-	9:40	10:09	-	10:40	-	11:40	12:09	-	12:40	-
O	Rosny Park Interchange	-	8:13	8:32	-	9:12	-	10:13	10:32	-	11:12	-	12:13	12:32	-	-
P	Hobart City, Collins St	7:47	-	-	8:47	-	9:47	-	-	10:47	-	11:47	-	-	12:47	-

Saturday (cont)														
map ref	ROUTE NUMBER	695	694	684	695	695	694	684	695	695	694	684	695	695
		pm	pm	pm	pm	pm	pm	pm	pm	pm	pm	pm	pm	pm
B	Glenorchy Interchange, Stop G	-	1:39	-	-	-	3:39	-	-	-	5:39	-	-	-
C	Elwick Racecourse, Goodwood Rd	-	1:43	-	-	-	3:43	-	-	-	5:43	-	-	-
D	Risdon, Saundersons Rd	-	1:47	-	-	-	3:47	-	-	-	5:47	-	-	-
E	Risdon Vale, Linden Rd	1:23	1:53	-	2:23	3:23	3:53	-	4:23	5:23	5:53	-	7:23	9:23
F	Risdon Vale, Sugarloaf Rd/Lantana Rd	1:26	1:56	-	2:26	3:26	3:56	-	4:26	5:26	5:56	-	7:26	9:26
G	Geilston Bay, Clinton Rd	1:32	2:02	-	2:32	3:32	4:02	-	4:32	5:32	6:02	-	7:32	9:32
I	Geilston Bay, Fairfield Rd	-	-	2:12	-	-	-	4:12	-	-	-	6:12	-	-
J	Geilston Bay, Derwent Ave/Nubeena St	-	-	2:15	-	-	-	4:15	-	-	-	6:15	-	-
K	Lindisfarne Village, Derwent Ave	-	-	2:21	-	-	-	4:21	-	-	-	6:21	-	-
L	Lindisfarne, Gordons Hill Rd	1:37	2:06	2:23	2:37	3:37	4:06	4:23	4:37	5:37	6:06	6:23	7:37	9:37
M	St Helens St/Elwood Dr In	-	-	2:27	-	-	-	4:27	-	-	-	6:27	-	-
N	Rose Bay, Yolla St	1:40	2:09	-	2:40	3:40	4:09	-	4:40	5:40	6:09	-	7:40	9:40
O	Rosny Park Interchange	-	2:13	2:32	-	-	4:13	4:32	-	-	6:13	6:32	-	-
P	Hobart City, Collins St	1:47	-	-	2:47	3:47	-	-	4:47	5:47	-	-	7:47	9:47

Sunday/Public Holidays															
map ref	ROUTE NUMBER	695	694	684	695	694	684	695	694	684	695	694	684	695	694
		am	am	am	am	am	am	pm	pm	pm	pm	pm	pm	pm	pm
E	Risdon Vale, Linden Rd	8:03	9:03	-	10:03	11:03	-	12:03	1:03	-	2:03	3:03	-	4:03	5:03
F	Risdon Vale, Sugarloaf Rd/Lantana Rd	8:06	9:06	-	10:06	11:06	-	12:06	1:06	-	2:06	3:06	-	4:06	5:06
G	Geilston Bay, Clinton Rd	8:12	9:12	-	10:12	11:12	-	12:12	1:12	-	2:12	3:12	-	4:12	5:12
I	Geilston Bay, Fairfield Rd	-	-	9:49	-	-	11:49	-	-	1:49	-	-	3:49	-	-
J	Geilston Bay, Derwent Ave/Nubeena St	-	-	9:52	-	-	11:52	-	-	1:52	-	-	3:52	-	-
K	Lindisfarne Village, Derwent Ave	-	-	9:57	-	-	11:57	-	-	1:57	-	-	3:57	-	-
L	Lindisfarne, Gordons Hill Rd	8:17	9:17	9:59	10:17	11:17	11:59	12:17	1:17	1:59	2:17	3:17	3:59	4:17	5:17
M	St Helens St/Elwood Dr In	-	-	10:03	-	-	12:03	-	-	2:03	-	-	4:03	-	-
N	Rose Bay, Yolla St	8:20	9:20	-	10:20	11:20	-	12:20	1:20	-	2:20	3:20	-	4:20	5:20
O	Rosny Park Interchange	-	9:23	10:08	-	11:23	12:08	-	1:23	2:08	-	3:23	4:08	-	5:23
P	Hobart City, Collins St	8:27	-	-	10:27	-	-	12:27	-	-	2:27	-	-	4:27	-

WHO OPERATES  
MY SERVICE?

**Metro**

684, 685, 694, 695, 696

metrotas.com.au

13 22 01



Online trip information  
[transport.tas.gov.au](http://transport.tas.gov.au)



EFFECTIVE 11 OCTOBER 2020

# 684, 685, 694, 695, 696

Sunday/Public Holidays (cont)			
map ref	ROUTE NUMBER	684	695
		pm	pm
E	Risdon Vale, Linden Rd	-	6:03
F	Risdon Vale, Sugarloaf Rd/Lantana Rd	-	6:06
G	Geilston Bay, Clinton Rd	-	6:12
I	Geilston Bay, Fairfield Rd	5:49	-
J	Geilston Bay, Derwent Ave/Nubeena St	5:52	-
K	Lindisfarne Village, Derwent Ave	5:57	-
L	Lindisfarne, Gordons Hill Rd	5:59	6:17
M	St Helens St/Elwood Dr In	6:03	-
N	Rose Bay, Yolla St	-	6:20
O	Rosny Park Interchange	6:08	-
P	Hobart City, Collins St	-	6:27

## Explanations

- Wheelchair accessible bus
- s On school days only, service travels via Lindisfarne North Primary School
- v Service operates during school vacation only



from Hobart City &amp; Rosny Park towards Geilston Bay, Risdon Vale, Glenorchy &amp; Bridgewater

Monday to Friday															
map ref	ROUTE NUMBER	695	684	694	695	684	694	695	684	695	684	694	695	684	696
P	Hobart City Interchange, Stop A3	6:25	am	am	7:25	am	am	8:20	am	9:20	am	am	10:20	am	-
O	Rosny Park Interchange Stop B	-	7:05	-	7:34	-	-	8:30	-	9:30	-	-	10:30	-	-
O	Rosny Park Interchange, Stop G	-	-	7:20	-	-	8:22	-	-	-	-	9:53	-	-	10:53
N	Rose Bay, Yolla St	6:33	-	7:25	7:33	-	8:27	8:28	-	9:28	-	9:58	10:28	-	10:58
M	St Helens St/Elwood Dr Out	-	7:09	-	7:38	-	-	8:34	-	9:34	-	-	-	10:34	-
L	Lindisfarne, Gordons Hill Rd	6:36	7:13	7:28	7:36	7:42	8:30	8:31	8:38	9:31	9:39	10:01	10:31	10:39	11:01
K	Lindisfarne Village, Derwent Ave	-	7:15	-	7:44	-	-	8:40	-	9:41	-	-	-	10:41	-
J	Geilston Bay, Derwent Ave/Sunhaven Ave	-	7:20	-	7:49	-	-	8:45	-	9:46	-	-	-	10:46	-
I	Geilston Bay, Fairfield Rd	-	7:24	-	7:53	-	-	8:49	-	9:50	-	-	-	10:50	-
H	Geilston Bay, Walana St	-	7:27	-	7:56	-	-	8:52	-	9:53	-	-	-	10:53	-
G	Geilston Bay, Clinton Rd	6:41	-	7:33	7:41	-	8:35	8:36	-	9:36	-	10:06	10:36	-	11:06
F	Risdon Vale, Sugarloaf Rd/Lantana Rd	6:47	-	7:39	7:47	-	8:41	8:42	-	9:42	-	10:12	10:42	-	11:12
E	Risdon Vale, Linden Rd	6:51	-	7:43	7:51	-	8:45	8:46	-	9:46	-	10:16	10:46	-	11:16
D	Risdon, Saundersons Rd	-	-	7:48	-	-	8:50	-	-	-	-	10:21	-	-	11:21
C	Elwick Racecourse, Goodwood Rd	-	-	7:53	-	-	8:55	-	-	-	-	10:26	-	-	-
B	Glenorchy Interchange	-	-	7:57	-	-	8:59	-	-	-	-	10:29	-	-	-
A	Bridgewater, Cove Hill Fair	-	-	-	-	-	-	-	-	-	-	-	-	-	11:45

## WHO OPERATES MY SERVICE?

**Metro**

684, 685, 694, 695, 696

metrotas.com.au

13 22 01

Online trip information  
[transport.tas.gov.au](http://transport.tas.gov.au)



EFFECTIVE 11 OCTOBER 2020

# 684, 685, 694, 695, 696

Monday to Friday (cont)															
map ref	ROUTE NUMBER	695	684	694	695	684	696	695	684	694	695	684	694	695	684
		am	am	am	pm	pm	pm	pm	pm	pm	pm	pm	pm	pm	pm
P	Hobart City Interchange, Stop A3	11:20	-	-	12:20	-	-	1:20	-	-	2:20	-	-	3:15	-
O	Rosny Park Interchange Stop B	-	11:30	-	-	12:30	-	-	1:30	-	-	2:30	-	-	3:30
O	Rosny Park Interchange, Stop G	-	-	11:53	-	-	12:53	-	-	1:53	-	-	2:53	-	-
N	Rose Bay, Yolla St	11:28	-	11:58	12:28	-	12:58	1:28	-	1:58	2:28	-	2:58	3:24	-
M	St Helens St/Elwood Dr Out	-	11:34	-	-	12:34	-	-	1:34	-	-	2:34	-	-	3:34
L	Lindisfarne, Gordons Hill Rd	11:31	11:39	12:01	12:31	12:39	1:01	1:31	1:39	2:01	2:31	2:39	3:01	3:28	3:39
K	Lindisfarne Village, Derwent Ave	-	11:41	-	-	12:41	-	-	1:41	-	-	2:42	-	-	3:42
J	Geilston Bay, Derwent Ave/Sunhaven Ave	-	11:46	-	-	12:46	-	-	1:46	-	-	2:47	-	-	3:48
I	Geilston Bay, Fairfield Rd	-	11:50	-	-	12:50	-	-	1:50	-	-	2:51	-	-	3:52
H	Geilston Bay, Walana St	-	11:53	-	-	12:53	-	-	1:53	-	-	2:55	-	-	3:56
G	Geilston Bay, Clinton Rd	11:36	-	12:06	12:36	-	1:06	1:36	-	2:06	2:36	-	3:06	3:33	-
F	Risdon Vale, Sugarloaf Rd/Lantana Rd	11:42	-	12:12	12:42	-	1:12	1:42	-	2:12	2:42	-	3:12	3:39	-
E	Risdon Vale, Linden Rd	11:46	-	12:16	12:46	-	1:16	1:46	-	2:16	2:46	-	3:16	3:43	-
D	Risdon, Saundersons Rd	-	-	12:21	-	-	1:21	-	-	2:21	-	-	-	-	-
C	Elwick Racecourse, Goodwood Rd	-	-	12:26	-	-	-	-	-	2:26	-	-	-	-	-
B	Glenorchy Interchange	-	-	12:29	-	-	-	-	-	2:29	-	-	-	-	-
A	Bridgewater, Cove Hill Fair	-	-	-	-	-	1:45	-	-	-	-	-	-	-	-

Monday to Friday (cont)															
map ref	ROUTE NUMBER	696	685	694	695	685	684	696	685	695	694	695	685	684	695
		pm	pm	pm	pm	pm	pm	pm	pm	pm	pm	pm	pm	pm	pm
P	Hobart City Interchange, Stop A3	-	3:40	-	4:10	4:15	-	-	4:45	4:50	-	5:10	5:15	-	5:35
O	Rosny Park Interchange Stop B	-	-	-	-	-	4:30	-	-	-	-	-	-	5:30	-
O	Rosny Park Interchange, Stop G	3:33	-	4:03	-	-	-	4:33	-	-	5:03	-	-	-	-
N	Rose Bay, Yolla St	3:38	3:49	4:08	4:21	4:26	-	4:38	4:56	5:01	5:08	5:21	5:26	-	5:46
M	St Helens St/Elwood Dr Out	-	-	-	-	-	4:34	-	-	-	-	-	-	5:34	-
L	Lindisfarne, Gordons Hill Rd	3:42	3:53	4:12	4:25	4:30	4:39	4:42	5:00	5:05	5:12	5:25	5:30	5:39	5:50
K	Lindisfarne Village, Derwent Ave	-	3:57	-	-	4:34	4:42	-	5:04	-	-	-	5:34	5:41	-
J	Geilston Bay, Derwent Ave/Sunhaven Ave	-	4:02	-	-	4:39	4:48	-	5:09	-	-	-	5:39	5:46	-
I	Geilston Bay, Fairfield Rd	-	4:07	-	-	4:44	4:52	-	5:14	-	-	-	5:44	5:50	-
H	Geilston Bay, Walana St	-	4:10	-	-	4:48	4:56	-	5:18	-	-	-	5:48	5:53	-
G	Geilston Bay, Clinton Rd	3:47	-	4:16	4:30	-	-	4:47	-	5:10	5:16	5:30	-	-	5:54
F	Risdon Vale, Sugarloaf Rd/Lantana Rd	3:53	-	4:23	4:36	-	-	4:53	-	5:16	5:23	5:36	-	-	6:00
E	Risdon Vale, Linden Rd	3:57	-	4:28	4:41	-	-	4:58	-	5:21	5:28	5:41	-	-	6:05
D	Risdon, Saundersons Rd	4:02	-	4:32	-	-	-	5:03	-	-	5:32	-	-	-	-
C	Elwick Racecourse, Goodwood Rd	-	-	4:37	-	-	-	-	-	-	5:37	-	-	-	-
B	Glenorchy Interchange	-	-	4:41	-	-	-	-	-	-	5:41	-	-	-	-
A	Bridgewater, Cove Hill Fair	4:26	-	-	-	-	-	5:27	-	-	-	-	-	-	-

WHO OPERATES  
MY SERVICE?

**Metro**

684, 685, 694, 695, 696

metrotas.com.au

13 22 01



Online trip information  
[transport.tas.gov.au](http://transport.tas.gov.au)



EFFECTIVE 11 OCTOBER 2020

# 684, 685, 694, 695, 696

Monday to Friday (cont)													
map ref	ROUTE NUMBER	685	694	695	685	695	694	685	695	695	695	695	695
		pm	pm	pm	pm	pm	pm	pm	pm	pm	pm	pm	pm
P	Hobart City Interchange, Stop A3	5:45	-	6:05	6:15	6:35	-	7:15	7:38	8:38	9:38	10:38	f11:38
O	Rosny Park Interchange Stop B	-	-	-	-	-	-	-	-	-	-	-	-
O	Rosny Park Interchange, Stop G	-	5:53	-	-	-	6:53	-	-	-	-	-	-
N	Rose Bay, Yolla St	5:56	5:58	6:15	6:25	6:45	6:58	7:23	7:46	8:46	9:46	10:46	f11:46
M	St Helens St/Elwood Dr Out	-	-	-	-	-	-	-	-	-	-	-	-
L	Lindisfarne, Gordons Hill Rd	6:00	6:02	6:19	6:29	6:49	7:02	7:26	7:49	8:49	9:49	10:49	f11:49
K	Lindisfarne Village, Derwent Ave	6:04	-	-	6:33	-	-	7:29	-	-	-	-	-
J	Geilston Bay, Derwent Ave/Sunhaven Ave	6:09	-	-	6:38	-	-	7:34	-	-	-	-	-
I	Geilston Bay, Fairfield Rd	6:13	-	-	6:42	-	-	7:37	-	-	-	-	-
H	Geilston Bay, Walana St	6:16	-	-	6:45	-	-	7:40	-	-	-	-	-
G	Geilston Bay, Clinton Rd	-	6:06	6:24	-	6:54	7:07	-	7:54	8:54	9:54	10:54	f11:54
F	Risdon Vale, Sugarloaf Rd/Lantana Rd	-	6:12	6:30	-	7:00	7:13	-	8:00	9:00	10:00	11:00	f12:00
E	Risdon Vale, Linden Rd	-	6:17	6:34	-	7:04	7:17	-	8:04	9:04	10:04	11:04	f12:04
D	Risdon, Saundersons Rd	-	6:21	-	-	-	-	-	-	-	-	-	-
C	Elwick Racecourse, Goodwood Rd	-	6:26	-	-	-	-	-	-	-	-	-	-
B	Glenorchy Interchange	-	6:30	-	-	-	-	-	-	-	-	-	-
A	Bridgewater, Cove Hill Fair	-	-	-	-	-	-	-	-	-	-	-	-

Saturday															
map ref	ROUTE NUMBER	695	694	695	684	695	694	695	684	695	694	695	684	695	694
		am	am	am	am	am	am	am	am	am	pm	pm	pm	pm	pm
P	Hobart City Interchange, Stop A3	7:54	-	8:54	-	9:54	-	10:54	-	11:54	-	12:54	-	1:54	-
O	Rosny Park Interchange Stop B	-	-	-	9:48	-	-	-	11:48	-	-	-	1:48	-	-
O	Rosny Park Interchange, Stop G	-	8:40	-	-	-	10:40	-	-	-	12:40	-	-	-	2:40
N	Rose Bay, Yolla St	8:02	8:45	9:02	-	10:02	10:45	11:02	-	12:02	12:45	1:02	-	2:02	2:45
M	St Helens St/Elwood Dr Out	-	-	-	9:52	-	-	-	11:52	-	-	-	1:52	-	-
L	Lindisfarne, Gordons Hill Rd	8:05	8:48	9:05	9:56	10:05	10:48	11:05	11:56	12:05	12:48	1:05	1:56	2:05	2:48
K	Lindisfarne Village, Derwent Ave	-	-	-	9:58	-	-	-	11:58	-	-	-	1:58	-	-
J	Geilston Bay, Derwent Ave/Sunhaven Ave	-	-	-	10:04	-	-	-	12:04	-	-	-	2:04	-	-
I	Geilston Bay, Fairfield Rd	-	-	-	10:08	-	-	-	12:08	-	-	-	2:08	-	-
G	Geilston Bay, Clinton Rd	8:10	8:53	9:10	-	10:10	10:53	11:10	-	12:10	12:53	1:10	-	2:10	2:53
F	Risdon Vale, Sugarloaf Rd/Lantana Rd	8:15	8:58	9:15	-	10:15	10:58	11:15	-	12:15	12:58	1:15	-	2:15	2:58
E	Risdon Vale, Linden Rd	8:19	9:02	9:19	-	10:19	11:02	11:19	-	12:19	1:02	1:19	-	2:19	3:02
D	Risdon, Saundersons Rd	-	9:07	-	-	-	11:07	-	-	-	1:07	-	-	-	3:07
C	Elwick Racecourse, Goodwood Rd	-	9:12	-	-	-	11:12	-	-	-	1:12	-	-	-	3:12
B	Glenorchy Interchange	-	9:15	-	-	-	11:15	-	-	-	1:15	-	-	-	3:15

Saturday (cont)												
map ref	ROUTE NUMBER	684	695	684	695	694	684	695	684	695	695	695
		pm	pm	pm	pm	pm	pm	pm	pm	pm	pm	pm
P	Hobart City Interchange, Stop A3	-	2:54	-	3:54	-	-	4:54	-	6:54	8:54	10:54
O	Rosny Park Interchange Stop B	2:48	-	3:48	-	-	4:48	-	5:48	-	-	-
O	Rosny Park Interchange, Stop G	-	-	-	-	4:40	-	-	-	-	-	-
N	Rose Bay, Yolla St	-	3:02	-	4:02	4:45	-	5:02	-	7:02	9:02	11:02
M	St Helens St/Elwood Dr Out	2:52	-	3:52	-	-	4:52	-	5:52	-	-	-
L	Lindisfarne, Gordons Hill Rd	2:56	3:05	3:56	4:05	4:48	4:56	5:05	5:56	7:05	9:05	11:05
K	Lindisfarne Village, Derwent Ave	2:58	-	3:58	-	-	4:58	-	5:58	-	-	-
J	Geilston Bay, Derwent Ave/Sunhaven Ave	3:04	-	4:04	-	-	5:04	-	6:04	-	-	-
I	Geilston Bay, Fairfield Rd	3:08	-	4:08	-	-	5:08	-	6:08	-	-	-
G	Geilston Bay, Clinton Rd	-	3:10	-	4:10	4:53	-	5:10	-	7:10	9:10	11:10
F	Risdon Vale, Sugarloaf Rd/Lantana Rd	-	3:15	-	4:15	4:58	-	5:15	-	7:15	9:15	11:15
E	Risdon Vale, Linden Rd	-	3:19	-	4:19	5:02	-	5:19	-	7:19	9:19	11:19
D	Risdon, Saundersons Rd	-	-	-	-	5:07	-	-	-	-	-	-
C	Elwick Racecourse, Goodwood Rd	-	-	-	-	5:12	-	-	-	-	-	-
B	Glenorchy Interchange	-	-	-	-	5:15	-	-	-	-	-	-

## WHO OPERATES MY SERVICE?



684, 685, 694, 695, 696

[metrotas.com.au](http://metrotas.com.au)

13 22 01

Online trip information  
[transport.tas.gov.au](http://transport.tas.gov.au)





EFFECTIVE 11 OCTOBER 2020

# 684, 685, 694, 695, 696

Sunday/Public Holidays															
map ref	ROUTE NUMBER	684	695	694	684	695	694	684	695	694	684	695	694	684	695
	Hobart City Interchange, Stop A3	-	9:35	-	-	11:35	-	-	1:35	-	-	3:35	-	-	5:35
	Rosny Park Interchange Stop B	9:26	-	-	11:26	-	-	1:26	-	-	3:26	-	-	5:26	-
	Rosny Park Interchange, Stop G	-	-	10:38	-	-	12:38	-	-	2:38	-	-	4:38	-	-
	Rose Bay, Yolla St	-	9:43	10:42	-	11:43	12:42	-	1:43	2:42	-	3:43	4:42	-	5:43
	St Helens St/Elwood Dr Out	9:30	-	-	11:30	-	-	1:30	-	-	3:30	-	-	5:30	-
	Lindisfarne, Gordons Hill Rd	9:34	9:46	10:46	11:34	11:46	12:46	1:34	1:46	2:46	3:34	3:46	4:46	5:34	5:46
	Lindisfarne Village, Derwent Ave	9:36	-	-	11:36	-	-	1:36	-	-	3:36	-	-	5:36	-
	Geilston Bay, Derwent Ave/Sunhaven Ave	9:42	-	-	11:42	-	-	1:42	-	-	3:42	-	-	5:42	-
	Geilston Bay, Fairfield Rd	9:46	-	-	11:46	-	-	1:46	-	-	3:46	-	-	5:46	-
	Geilston Bay, Clinton Rd	-	9:51	10:51	-	11:51	12:51	-	1:51	2:51	-	3:51	4:51	-	5:51
	Risdon Vale, Sugarloaf Rd/Lantana Rd	-	9:56	10:56	-	11:56	12:56	-	1:56	2:56	-	3:56	4:56	-	5:56
	Risdon Vale, Linden Rd	-	10:00	11:00	-	12:00	1:00	-	2:00	3:00	-	4:00	5:00	-	6:00

Sunday/Public Holidays (cont)			
map ref	ROUTE NUMBER	694	695
		pm	pm
	Hobart City Interchange, Stop A3	-	7:35
	Rosny Park Interchange Stop B	-	-
	Rosny Park Interchange, Stop G	6:38	-
	Rose Bay, Yolla St	6:42	7:43
	St Helens St/Elwood Dr Out	-	-
	Lindisfarne, Gordons Hill Rd	6:46	7:46
	Lindisfarne Village, Derwent Ave	-	-
	Geilston Bay, Derwent Ave/Sunhaven Ave	-	-
	Geilston Bay, Fairfield Rd	-	-
	Geilston Bay, Clinton Rd	6:51	7:51
	Risdon Vale, Sugarloaf Rd/Lantana Rd	6:56	7:56
	Risdon Vale, Linden Rd	7:00	8:00

## Explanations

Wheelchair accessible bus



## WHO OPERATES MY SERVICE?

**Metro**

684, 685, 694, 695, 696

metrotas.com.au

13 22 01

Online trip information  
[transport.tas.gov.au](http://transport.tas.gov.au)