



EFFECTIVE 1 APRIL 2020

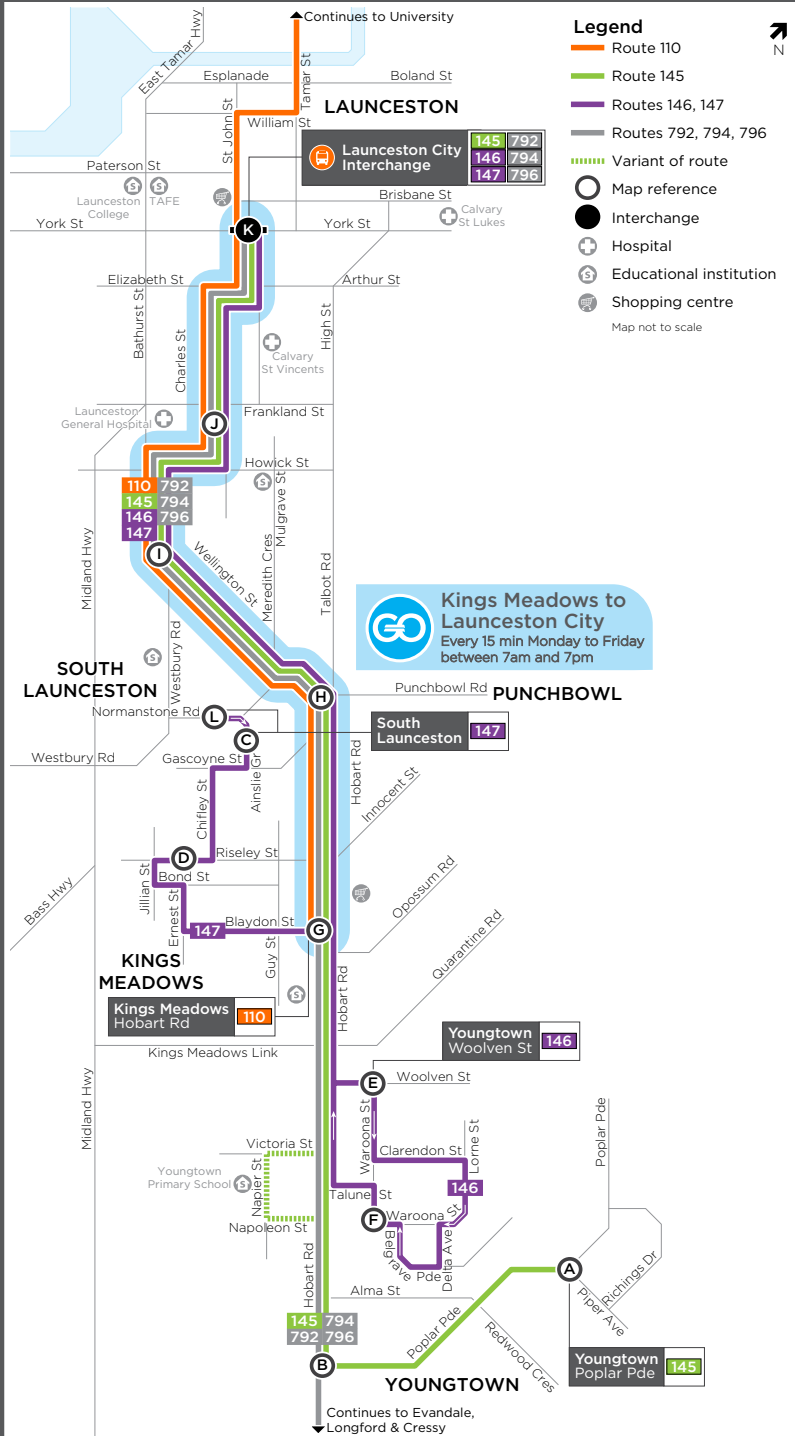
# 110, 145, 146, 147

## Youngtown & Kings Meadows to Launceston City

ROUTE NUMBER	ROUTE
<b>110</b>	Kings Meadows to University via Launceston City
<b>145</b>	Youngtown to Launceston City
<b>146</b>	Youngtown to Launceston City
<b>147</b>	South Launceston to Launceston City

Also shows routes 792, 794 & 796

### BUS ROUTE MAP



**Kings Meadows to Launceston City**  
Every 15 min Monday to Friday between 7am and 7pm

### WHO OPERATES MY SERVICE?



110, 145, 146, 147  
metrotas.com.au  
13 22 01



792, 794, 796  
tassielink.com.au  
1300 300 520



### ACCESSIBLE SERVICE

All services are operated by wheelchair accessible vehicles.



Online trip information  
[transport.tas.gov.au](http://transport.tas.gov.au)





EFFECTIVE 1 APRIL 2020


# 110, 145, 146, 147

## Youngtown & Kings Meadows to Launceston City


### USEFUL INFORMATION

 **HAILING YOUR BUS**  
Signal the bus driver to stop.

 **DON'T MISS YOUR BUS**  
Be at your bus stop five minutes before your bus is due.

 **ENQUIRIES**  
For any general enquiries, feedback or more information including timetables, maps and fares, refer to each operator's contact information (below).  
Phone between 9am and 5pm Monday to Friday.

### PLAN YOUR TRIP

 **ONLINE TRIP INFORMATION**  
Visit [www.transport.tas.gov.au](http://www.transport.tas.gov.au) for

- maps and timetables
- fares


Or search for your journey on Google Transit




### WHO OPERATES MY SERVICE?

**Metro**


110, 145, 146, 147


 [metrotas.com.au](http://metrotas.com.au)

 13 22 01

**Tassielink**

792, 794, 796

 [tassielink.com.au](http://tassielink.com.au)

 1300 300 520



### ACCESSIBLE SERVICE

All services are operated by wheelchair accessible vehicles.



EFFECTIVE 1 APRIL 2020

# 110, 145, 146, 147



towards Launceston City

Turn up and GO  
Kings Meadows to Launceston City

Monday to Friday															
map ref	ROUTE NUMBER	145	110	145	794	110	145	146	110	147	145	146	796	110	792
		am	am	am	am	am	am	am	am	am	am	am	am	am	am
A	Youngtown, Poplar Pde/Piper Ave	6:28	-	6:56	-	-	7:26	-	-	-	7:50	-	-	-	-
B	Youngtown, Hobart Rd/Poplar Pde	6:30	-	6:58	7:12	-	7:28	-	-	-	7:52	-	8:10	-	8:26
L	Sth Launceston, Normanstone Rd after Waveney St	-	-	-	-	-	-	-	-	s7:46	-	-	-	-	-
D	Kings Meadows, Riseley St/Chifley St	-	-	-	-	-	-	-	-	s7:49	-	-	-	-	-
E	Youngtown, Woolven St	-	-	-	-	-	-	s7:30	-	-	-	7:59	-	-	-
F	Youngtown, Waroona St/Belgrave Pde	-	-	-	-	-	-	s7:35	-	-	-	8:04	-	-	-
G	Kings Meadows Shops, Hobart Rd	6:35	6:52	7:04	7:18	7:24	7:34	s7:42	7:52	s7:54	8:00	8:11	8:16	8:21	8:32
H	Sth Launceston, Six Ways/Hobart Rd	6:37	6:54	7:06	7:20	7:26	7:36	7:44	7:54	7:56	8:03	8:14	8:18	8:24	8:34
I	Sth Launceston, Wellington St/Thistle St	6:40	6:57	7:09	7:23	7:29	7:40	s7:48	7:58	s8:00	8:07	8:18	8:21	8:28	8:37
J	Launceston General Hospital, Charles St	6:42	6:59	7:11	7:25	7:32	7:43	s7:51	8:01	s8:03	8:10	8:21	8:23	8:31	8:39
K	Launceston City, St John St	6:46	7:05	7:15	7:29	7:38	7:47	s7:56	8:08	s8:08	8:15	8:26	8:27	8:38	8:43
	Journey continues to	-	Uni	-	-	Uni	-	-	Uni	-	-	-	-	Uni	-

Monday to Friday (cont)															
map ref	ROUTE NUMBER	147	145	110	145	110	145	794	110	145	110	145	796	110	145
		am	am	am	am	am	am	am	am	am	am	am	am	am	am
A	Youngtown, Poplar Pde/Piper Ave	-	8:30	-	8:59	-	9:29	-	-	9:59	-	10:29	-	-	10:59
B	Youngtown, Hobart Rd/Poplar Pde	-	8:32	-	9:01	-	9:31	9:40	-	10:01	-	10:31	10:42	-	11:01
L	Sth Launceston, Normanstone Rd after Waveney St	8:30	-	-	-	-	-	-	-	-	-	-	-	-	-
D	Kings Meadows, Riseley St/Chifley St	8:33	-	-	-	-	-	-	-	-	-	-	-	-	-
E	Youngtown, Woolven St	-	-	-	-	-	-	-	-	-	-	-	-	-	-
F	Youngtown, Waroona St/Belgrave Pde	-	-	-	-	-	-	-	-	-	-	-	-	-	-
G	Kings Meadows Shops, Hobart Rd	8:38	8:40	8:52	9:07	9:22	9:37	9:46	9:52	10:07	10:22	10:37	10:48	10:52	11:07
H	Sth Launceston, Six Ways/Hobart Rd	8:41	8:43	8:54	9:09	9:24	9:39	9:48	9:54	10:09	10:24	10:39	10:50	10:54	11:09
I	Sth Launceston, Wellington St/Thistle St	8:45	8:47	8:58	9:13	9:28	9:43	9:51	9:58	10:13	10:28	10:43	10:53	10:58	11:13
J	Launceston General Hospital, Charles St	8:48	8:50	9:01	9:16	9:31	9:46	9:53	10:01	10:16	10:31	10:46	10:55	11:01	11:16
K	Launceston City, St John St	8:53	8:55	9:08	9:20	9:38	9:50	9:57	10:08	10:20	10:38	10:50	10:59	11:08	11:20
	Journey continues to	-	-	Uni	-	Uni	-	-	Uni	-	Uni	-	-	Uni	-

Monday to Friday (cont)															
map ref	ROUTE NUMBER	110	792	145	110	145	110	145	794	110	145	110	145	796	110
		am	am	am	am	am	pm	pm	pm	pm	pm	pm	pm	pm	pm
A	Youngtown, Poplar Pde/Piper Ave	-	-	11:29	-	11:59	-	12:29	-	-	12:59	-	1:29	-	-
B	Youngtown, Hobart Rd/Poplar Pde	-	11:26	11:31	-	12:01	-	12:31	12:40	-	1:01	-	1:31	1:40	-
L	Sth Launceston, Normanstone Rd after Waveney St	-	-	-	-	-	-	-	-	-	-	-	-	-	-
D	Kings Meadows, Riseley St/Chifley St	-	-	-	-	-	-	-	-	-	-	-	-	-	-
E	Youngtown, Woolven St	-	-	-	-	-	-	-	-	-	-	-	-	-	-
F	Youngtown, Waroona St/Belgrave Pde	-	-	-	-	-	-	-	-	-	-	-	-	-	-
G	Kings Meadows Shops, Hobart Rd	11:22	11:32	11:37	11:52	12:07	12:22	12:37	12:46	12:52	1:07	1:22	1:37	1:46	1:52
H	Sth Launceston, Six Ways/Hobart Rd	11:24	11:34	11:39	11:54	12:09	12:24	12:39	12:48	12:54	1:09	1:24	1:39	1:48	1:54
I	Sth Launceston, Wellington St/Thistle St	11:28	11:37	11:43	11:58	12:13	12:28	12:43	12:51	12:58	1:13	1:28	1:43	1:51	1:58
J	Launceston General Hospital, Charles St	11:31	11:39	11:46	12:01	12:16	12:31	12:46	12:53	1:01	1:16	1:31	1:46	1:53	2:01
K	Launceston City, St John St	11:38	11:43	11:50	12:08	12:20	12:38	12:50	12:57	1:08	1:20	1:38	1:50	1:57	2:08
	Journey continues to	Uni	-	-	Uni	-	Uni	-	-	Uni	-	Uni	-	-	Uni

WHO OPERATES  
MY SERVICE?**Metro**

110, 145, 146, 147

metrotas.com.au

13 22 01

**Tassielink**

792, 794, 796

tassielink.com.au

1300 300 520



ACCESSIBLE SERVICE

All services are operated by  
wheelchair accessible vehicles.Online trip information  
[transport.tas.gov.au](http://transport.tas.gov.au)



EFFECTIVE 1 APRIL 2020

# 110, 145, 146, 147

## Monday to Friday (cont)

map ref	ROUTE NUMBER	145	110	792	145	110	145	110	145	796	110	145	110	145	110
		pm	pm	pm	pm	pm	pm	pm	pm	pm	pm	pm	pm	pm	pm
A	Youngtown, Poplar Pde/Piper Ave	1:59	-	-	2:29	-	2:56	-	3:26	-	-	3:57	-	4:27	-
B	Youngtown, Hobart Rd/Poplar Pde	2:01	-	2:26	2:31	-	2:58	-	3:28	3:42	-	3:59	-	4:29	-
L	Sth Launceston, Normanstone Rd after Waveney St	-	-	-	-	-	-	-	-	-	-	-	-	-	-
D	Kings Meadows, Riseley St/Chifley St	-	-	-	-	-	-	-	-	-	-	-	-	-	-
E	Youngtown, Woolven St	-	-	-	-	-	-	-	-	-	-	-	-	-	-
F	Youngtown, Waroona St/Belgrave Pde	-	-	-	-	-	-	-	-	-	-	-	-	-	-
G	Kings Meadows Shops, Hobart Rd	2:07	2:22	2:32	2:37	2:51	3:06	3:21	3:36	3:48	3:51	4:06	4:21	4:36	4:51
H	Sth Launceston, Six Ways/Hobart Rd	2:09	2:24	2:34	2:39	2:54	3:09	3:23	3:38	3:50	3:53	4:08	4:23	4:38	4:53
I	Sth Launceston, Wellington St/Thistle St	2:13	2:28	2:37	2:43	2:58	3:13	3:27	3:42	3:53	3:57	4:12	4:27	4:42	4:57
J	Launceston General Hospital, Charles St	2:16	2:31	2:39	2:46	3:01	3:16	3:30	3:45	3:55	4:00	4:15	4:30	4:45	5:00
K	Launceston City, St John St	2:20	2:38	2:43	2:50	3:08	3:21	3:38	3:50	3:59	4:08	4:19	4:38	4:49	5:08
	Journey continues to	-	Uni	-	-	Uni	-	Uni	Uni	-	Uni	-	Uni	-	Uni

## Monday to Friday (cont)

map ref	ROUTE NUMBER	145	110	145	110	145	796	145	145	145	145
		pm	pm	pm	pm	pm	pm	pm	pm	pm	pm
A	Youngtown, Poplar Pde/Piper Ave	4:58	-	5:28	-	5:58	-	6:39	7:39	8:39	9:39
B	Youngtown, Hobart Rd/Poplar Pde	5:00	-	5:30	-	6:00	6:07	6:41	7:41	8:41	9:41
L	Sth Launceston, Normanstone Rd after Waveney St	-	-	-	-	-	-	-	-	-	-
D	Kings Meadows, Riseley St/Chifley St	-	-	-	-	-	-	-	-	-	-
E	Youngtown, Woolven St	-	-	-	-	-	-	-	-	-	-
F	Youngtown, Waroona St/Belgrave Pde	-	-	-	-	-	-	-	-	-	-
G	Kings Meadows Shops, Hobart Rd	5:06	5:21	5:36	5:51	6:06	6:13	6:46	7:46	8:46	9:46
H	Sth Launceston, Six Ways/Hobart Rd	5:08	5:23	5:38	5:53	6:08	6:15	6:48	7:48	8:48	9:48
I	Sth Launceston, Wellington St/Thistle St	5:12	5:27	5:42	5:57	6:12	6:18	6:51	7:51	8:51	9:51
J	Launceston General Hospital, Charles St	5:15	5:30	5:45	6:00	6:15	6:20	6:53	7:53	8:53	9:53
K	Launceston City, St John St	5:19	5:38	5:49	6:08	6:19	6:24	6:57	7:57	8:57	9:57
	Journey continues to	-	Uni	-	Uni	-	-	-	-	-	-

## Saturday

map ref	ROUTE NUMBER	145	145	796	145	792	145	145	794	145	145	145	796	145	792
		am	am	am	am	am	am	pm	pm	pm	pm	pm	pm	pm	pm
A	Youngtown, Poplar Pde/Piper Ave	8:03	9:03	-	10:03	-	11:03	12:03	-	1:03	2:03	3:03	-	4:03	-
B	Youngtown, Hobart Rd/Poplar Pde	8:05	9:05	9:06	10:05	10:42	11:05	12:05	12:32	1:05	2:05	3:05	3:06	4:05	4:44
G	Kings Meadows Shops, Hobart Rd	8:10	9:11	9:12	10:11	10:48	11:11	12:11	12:38	1:11	2:11	3:11	3:12	4:11	4:50
H	Sth Launceston, Six Ways/Hobart Rd	8:12	9:13	9:14	10:13	10:50	11:13	12:13	12:40	1:13	2:13	3:13	3:14	4:13	4:52
I	Sth Launceston, Wellington St/Thistle St	8:15	9:17	9:17	10:17	10:53	11:17	12:17	12:43	1:17	2:17	3:17	3:17	4:17	4:55
J	Launceston General Hospital, Charles St	8:17	9:19	9:19	10:19	10:55	11:19	12:19	12:45	1:19	2:19	3:19	3:19	4:19	4:57
K	Launceston City, St John St	8:21	9:23	9:23	10:23	10:59	11:23	12:23	12:49	1:23	2:23	3:23	3:23	4:23	5:01

## Saturday (cont)

map ref	ROUTE NUMBER	145	145	145	145	145	145
		pm	pm	pm	pm	pm	pm
A	Youngtown, Poplar Pde/Piper Ave	5:03	6:00	7:00	7:40	8:40	9:40
B	Youngtown, Hobart Rd/Poplar Pde	5:05	6:02	7:02	7:42	8:42	9:42
G	Kings Meadows Shops, Hobart Rd	5:10	6:07	7:07	7:47	8:47	9:47
H	Sth Launceston, Six Ways/Hobart Rd	5:12	6:08	7:08	7:48	8:48	9:48
I	Sth Launceston, Wellington St/Thistle St	5:15	6:11	7:11	7:51	8:51	9:51
J	Launceston General Hospital, Charles St	5:17	6:13	7:13	7:53	8:53	9:53
K	Launceston City, St John St	5:21	6:16	7:16	7:56	8:56	9:56

## WHO OPERATES MY SERVICE?

**Metro**

110, 145, 146, 147

metrotas.com.au

13 22 01

**Tassielink**

792, 794, 796

tassielink.com.au

1300 300 520



## ACCESSIBLE SERVICE

All services are operated by wheelchair accessible vehicles.



Tasmanian Government

Online trip information  
[transport.tas.gov.au](http://transport.tas.gov.au)



EFFECTIVE 1 APRIL 2020

# 110, 145, 146, 147

## Sunday/Public Holidays

map ref	ROUTE NUMBER	145	796	145	145	792	145	145	145	796	794	145	145	792	145
		am	am	am	am	am	am	pm	pm	pm	pm	pm	pm	pm	pm
A	Youngtown, Poplar Pde/Piper Ave	8:40	-	9:40	10:40	-	11:40	12:40	1:40	-	-	2:40	3:40	-	4:40
B	Youngtown, Hobart Rd/Poplar Pde	8:42	9:06	9:42	10:42	10:42	11:42	12:42	1:42	3:06	12:32	2:42	3:42	4:44	4:42
G	Kings Meadows Shops, Hobart Rd	8:47	9:12	9:47	10:47	10:48	11:47	12:47	1:47	3:12	12:38	2:47	3:47	4:50	4:47
H	Sth Launceston, Six Ways/Hobart Rd	8:49	9:14	9:49	10:49	10:50	11:49	12:49	1:49	3:14	12:40	2:49	3:49	4:52	4:49
I	Sth Launceston, Wellington St/Thistle St	8:52	9:17	9:52	10:52	10:53	11:52	12:52	1:52	3:17	12:43	2:52	3:52	4:55	4:52
J	Launceston General Hospital, Charles St	8:54	9:19	9:54	10:54	10:55	11:54	12:54	1:54	3:19	12:45	2:54	3:54	4:57	4:54
K	Launceston City, St John St	8:57	9:23	9:57	10:57	10:59	11:57	12:57	1:57	3:23	12:49	2:57	3:57	5:01	4:57

## Sunday/Public Holidays (cont)

map ref	ROUTE NUMBER	145
		pm
A	Youngtown, Poplar Pde/Piper Ave	5:40
B	Youngtown, Hobart Rd/Poplar Pde	5:42
G	Kings Meadows Shops, Hobart Rd	5:47
H	Sth Launceston, Six Ways/Hobart Rd	5:49
I	Sth Launceston, Wellington St/Thistle St	5:52
J	Launceston General Hospital, Charles St	5:54
K	Launceston City, St John St	5:57

## Explanations

s Service operates on school days only.



towards Kings Meadows

Turn up and GO  
Launceston City to Kings Meadows

## Monday to Friday

map ref	ROUTE NUMBER	145	145	145	110	145	110	794	145	796	145	110	145	110	145
		am	am	am	am	am	am	am	am	am	am	am	am	am	am
K	Launceston City, St John St, Stop A1	-	7:14	7:39	7:59	8:14	8:29	8:35	8:44	8:50	8:59	8:59	9:11	9:26	9:41
J	Launceston General Hospital, Charles St	-	7:17	7:42	8:02	8:18	8:33	8:40	8:47	8:55	9:02	9:02	9:14	9:29	9:44
I	Sth Launceston, Wellington St/Garfield St	6:46	7:20	7:45	8:06	8:22	8:37	8:42	8:51	8:57	9:06	9:06	9:18	9:33	9:48
H	Sth Launceston, Six Ways/Hobart Rd	6:48	7:22	7:47	8:09	8:25	8:40	8:45	8:54	9:00	9:09	9:09	9:21	9:36	9:51
G	Kings Meadows Shops, Hobart Rd	6:51	7:25	7:50	8:12	8:28	8:43	8:48	8:57	9:03	9:12	9:12	9:24	9:39	9:54
E	Youngtown, Woolven St	-	-	-	-	-	-	-	-	-	-	-	-	-	-
F	Youngtown, Waroona St/Belgrave Pde	-	-	-	-	-	-	-	-	-	-	-	-	-	-
D	Kings Meadows, Riseley St/Jillian St	-	-	-	-	-	-	-	-	-	-	-	-	-	-
C	Sth Launceston, Ainslie Gr opp Weedon Ave	-	-	-	-	-	-	-	-	-	-	-	-	-	-
B	Youngtown, Hobart Rd/Poplar Pde	6:56	7:30	7:55	-	8:34	-	8:54	9:03	9:09	9:18	-	9:30	-	10:00
A	Youngtown, Poplar Pde/Piper Ave	6:58	7:32	7:57	-	8:36	-	-	9:05	-	9:20	-	9:32	-	10:02
Ⓜ	Journey continues as Route No	140	140	140	-	140	-	-	140	-	140	-	140	-	140
Ⓜ	Journey continues to	City	City	City	-	City	-	-	City	-	City	-	City	-	City

## WHO OPERATES MY SERVICE?

**Metro**

110, 145, 146, 147

metrotas.com.au

13 22 01

**Tassielink**

792, 794, 796

tassielink.com.au

1300 300 520



## ACCESSIBLE SERVICE

All services are operated by wheelchair accessible vehicles.

Tasmanian  
GovernmentOnline trip information  
[transport.tas.gov.au](http://transport.tas.gov.au)



EFFECTIVE 1 APRIL 2020

# 110, 145, 146, 147

## Monday to Friday (cont)

map ref	ROUTE NUMBER	110	792	145	110	145	110	794	145	110	145	110	796	145	110	
		am	am	am	am	am	am	am	am	am	am	am	am	pm	pm	pm
K	Launceston City, St John St, Stop A1	9:56	10:05	10:11	10:26	10:41	10:56	11:05	11:11	11:26	11:41	11:56	12:05	12:11	12:26	
J	Launceston General Hospital, Charles St	9:59	10:10	10:14	10:29	10:44	10:59	11:10	11:14	11:29	11:44	11:59	12:10	12:14	12:29	
I	Sth Launceston, Wellington St/Garfield St	10:03	10:12	10:18	10:33	10:48	11:03	11:12	11:18	11:33	11:48	12:03	12:12	12:18	12:33	
H	Sth Launceston, Six Ways/Hobart Rd	10:06	10:15	10:21	10:36	10:51	11:06	11:15	11:21	11:36	11:51	12:06	12:15	12:21	12:36	
G	Kings Meadows Shops, Hobart Rd	10:09	10:18	10:24	10:39	10:54	11:09	11:18	11:24	11:39	11:54	12:09	12:18	12:24	12:39	
E	Youngtown, Woolven St	-	-	-	-	-	-	-	-	-	-	-	-	-	-	
F	Youngtown, Waroona St/Belgrave Pde	-	-	-	-	-	-	-	-	-	-	-	-	-	-	
D	Kings Meadows, Riseley St/Jillian St	-	-	-	-	-	-	-	-	-	-	-	-	-	-	
C	Sth Launceston, Ainslie Gr opp Weedon Ave	-	-	-	-	-	-	-	-	-	-	-	-	-	-	
B	Youngtown, Hobart Rd/Poplar Pde	-	10:24	10:30	-	11:00	-	11:24	11:30	-	12:00	-	12:24	12:30	-	
A	Youngtown, Poplar Pde/Piper Ave	-	-	10:32	-	11:02	-	-	11:32	-	12:02	-	-	12:32	-	
	Journey continues as Route No	-	-	140	-	140	-	-	140	-	140	-	-	140	-	
	Journey continues to	-	-	City	-	City	-	-	City	-	City	-	-	City	-	

## Monday to Friday (cont)

map ref	ROUTE NUMBER	145	110	792	145	110	145	110	796	145	110	145	110	145	146
		pm	pm	pm	pm	pm	pm	pm	pm	pm	pm	pm	pm	pm	pm
K	Launceston City, St John St, Stop A1	12:41	12:56	1:05	1:11	1:26	1:41	1:56	2:05	2:11	2:26	2:41	2:56	3:09	3:19
J	Launceston General Hospital, Charles St	12:44	12:59	1:10	1:14	1:29	1:44	1:59	2:10	2:14	2:29	2:44	2:59	3:12	3:22
I	Sth Launceston, Wellington St/Garfield St	12:48	1:03	1:12	1:18	1:33	1:48	2:03	2:12	2:18	2:33	2:48	3:03	3:16	3:26
H	Sth Launceston, Six Ways/Hobart Rd	12:51	1:06	1:15	1:21	1:36	1:51	2:06	2:15	2:21	2:36	2:51	3:07	3:20	3:30
G	Kings Meadows Shops, Hobart Rd	12:54	1:09	1:18	1:24	1:39	1:54	2:09	2:18	2:24	2:39	y2:54	3:11	3:24	3:34
E	Youngtown, Woolven St	-	-	-	-	-	-	-	-	-	-	-	-	-	3:37
F	Youngtown, Waroona St/Belgrave Pde	-	-	-	-	-	-	-	-	-	-	-	-	-	3:43
D	Kings Meadows, Riseley St/Jillian St	-	-	-	-	-	-	-	-	-	-	-	-	-	-
C	Sth Launceston, Ainslie Gr opp Weedon Ave	-	-	-	-	-	-	-	-	-	-	-	-	-	-
B	Youngtown, Hobart Rd/Poplar Pde	1:00	-	1:24	1:30	-	2:00	-	2:24	2:30	-	z3:00	-	3:32	-
A	Youngtown, Poplar Pde/Piper Ave	1:02	-	-	1:32	-	2:02	-	-	2:32	-	z3:02	-	3:34	-
	Journey continues as Route No	140	-	-	140	-	140	-	-	140	-	140	-	140	-
	Journey continues to	City	-	-	City	-	City	-	-	City	-	City	-	City	-

## Monday to Friday (cont)

map ref	ROUTE NUMBER	110	147	796	145	110	146	796	145	146	110	147	145	110	792
		pm	pm	pm	pm	pm	pm	pm	pm	pm	pm	pm	pm	pm	pm
K	Launceston City, St John St, Stop A1	3:27	3:38	3:40	3:44	3:58	4:02	4:05	4:10	4:20	4:29	4:35	4:45	4:59	5:05
J	Launceston General Hospital, Charles St	3:30	3:41	3:45	3:47	4:02	4:05	4:10	4:14	4:24	4:33	4:39	4:49	5:03	5:10
I	Sth Launceston, Wellington St/Garfield St	3:34	3:45	3:47	3:51	4:07	4:09	4:12	4:18	4:28	4:37	4:43	4:53	5:08	5:12
H	Sth Launceston, Six Ways/Hobart Rd	3:38	3:50	3:49	3:55	4:10	4:13	4:15	4:21	4:31	4:40	4:46	4:56	5:11	5:15
G	Kings Meadows Shops, Hobart Rd	3:42	3:53	3:53	3:59	4:13	4:17	4:18	4:24	4:34	4:43	4:49	4:59	5:14	5:18
E	Youngtown, Woolven St	-	-	-	-	-	4:20	-	-	4:37	-	-	-	-	-
F	Youngtown, Waroona St/Belgrave Pde	-	-	-	-	-	4:26	-	-	4:43	-	-	-	-	-
D	Kings Meadows, Riseley St/Jillian St	-	3:57	-	-	-	-	-	-	-	-	4:53	-	-	-
C	Sth Launceston, Ainslie Gr opp Weedon Ave	-	4:01	-	-	-	-	-	-	-	-	4:57	-	-	-
B	Youngtown, Hobart Rd/Poplar Pde	-	-	3:59	4:06	-	-	4:24	4:31	-	-	-	5:05	-	5:24
A	Youngtown, Poplar Pde/Piper Ave	-	-	-	4:08	-	-	-	4:33	-	-	-	5:07	-	-
	Journey continues as Route No	-	-	-	140	-	-	-	140	-	-	-	140	-	-
	Journey continues to	-	-	-	City	-	-	-	City	-	-	-	City	-	-

### WHO OPERATES MY SERVICE?

**Metro**

110, 145, 146, 147

metrotas.com.au

13 22 01

**Tassielink**

792, 794, 796

tassielink.com.au

1300 300 520



### ACCESSIBLE SERVICE

All services are operated by wheelchair accessible vehicles.

Online trip information  
[transport.tas.gov.au](http://transport.tas.gov.au)



EFFECTIVE 1 APRIL 2020

# 110, 145, 146, 147

## Monday to Friday (cont)

map ref	ROUTE NUMBER	145	146	110	147	796	145	110	145	110	794	145	145	145	145
K	Launceston City, St John St, Stop A1	5:10 pm	5:20 pm	5:28 pm	5:35 pm	5:39 pm	5:42 pm	5:57 pm	6:12 pm	6:27 pm	6:42 pm	7:18 pm	8:18 pm	9:18 pm	10:18 pm
J	Launceston General Hospital, Charles St	5:14 pm	5:24 pm	5:32 pm	5:39 pm	5:44 pm	5:46 pm	6:00 pm	6:15 pm	6:30 pm	6:47 pm	7:21 pm	8:21 pm	9:21 pm	10:21 pm
I	Sth Launceston, Wellington St/Garfield St	5:19 pm	5:29 pm	5:37 pm	5:43 pm	5:46 pm	5:50 pm	6:04 pm	6:18 pm	6:33 pm	6:49 pm	7:24 pm	8:24 pm	9:24 pm	10:24 pm
H	Sth Launceston, Six Ways/Hobart Rd	5:22 pm	5:32 pm	5:40 pm	5:46 pm	5:49 pm	5:53 pm	6:07 pm	6:21 pm	6:35 pm	6:52 pm	7:26 pm	8:26 pm	9:26 pm	10:26 pm
G	Kings Meadows Shops, Hobart Rd	5:25 pm	5:35 pm	5:43 pm	5:49 pm	5:52 pm	5:56 pm	6:10 pm	6:24 pm	6:38 pm	6:55 pm	7:29 pm	8:29 pm	9:29 pm	10:29 pm
E	Youngtown, Woolven St	-	5:38 pm	-	-	-	-	-	-	-	-	-	-	-	-
F	Youngtown, Waroona St/Belgrave Pde	-	5:43 pm	-	-	-	-	-	-	-	-	-	-	-	-
D	Kings Meadows, Riseley St/Jillian St	-	-	-	5:53 pm	-	-	-	-	-	-	-	-	-	-
C	Sth Launceston, Ainslie Gr opp Weedon Ave	-	-	-	5:57 pm	-	-	-	-	-	-	-	-	-	-
B	Youngtown, Hobart Rd/Poplar Pde	5:31 pm	-	-	-	5:58 pm	6:02 pm	-	6:29 pm	-	7:01 pm	7:34 pm	8:34 pm	9:34 pm	10:34 pm
A	Youngtown, Poplar Pde/Piper Ave	5:33 pm	-	-	-	-	6:04 pm	-	6:31 pm	-	-	7:36 pm	-	9:36 pm	-
	Journey continues as Route No	140	-	-	-	-	140	-	140	-	-	140	-	140	-
	Journey continues to	City	-	-	-	-	City	-	City	-	-	City	-	City	-

## Saturday

map ref	ROUTE NUMBER	145	145	792	145	794	145	145	145	796	145	145	792	145	796
K	Launceston City, St John St, Stop A1	8:18 am	9:15 am	9:30 am	10:15 am	11:05 am	11:15 am	12:15 pm	1:15 pm	1:30 pm	2:15 pm	3:15 pm	3:30 pm	4:15 pm	5:10 pm
J	Launceston General Hospital, Charles St	8:20 am	9:17 am	9:35 am	10:17 am	11:10 am	11:17 am	12:17 pm	1:17 pm	1:35 pm	2:17 pm	3:17 pm	3:35 pm	4:17 pm	5:15 pm
I	Sth Launceston, Wellington St/Garfield St	8:23 am	9:20 am	9:36 am	10:20 am	11:11 am	11:20 am	12:20 pm	1:20 pm	1:36 pm	2:20 pm	3:20 pm	3:36 pm	4:20 pm	5:16 pm
H	Sth Launceston, Six Ways/Hobart Rd	8:25 am	9:24 am	9:39 am	10:24 am	11:14 am	11:24 am	12:24 pm	1:24 pm	1:39 pm	2:24 pm	3:24 pm	3:39 pm	4:24 pm	5:19 pm
G	Kings Meadows Shops, Hobart Rd	8:28 am	9:27 am	9:42 am	10:27 am	11:17 am	11:27 am	12:27 pm	1:27 pm	1:42 pm	2:27 pm	3:27 pm	3:42 pm	4:27 pm	5:22 pm
B	Youngtown, Hobart Rd/Poplar Pde	8:32 am	9:32 am	9:47 am	10:32 am	11:22 am	11:32 am	12:32 pm	1:32 pm	1:47 pm	2:32 pm	3:32 pm	3:47 pm	4:32 pm	5:27 pm
A	Youngtown, Poplar Pde/Piper Ave	8:34 am	9:34 am	-	10:34 am	-	11:34 am	12:34 pm	1:34 pm	-	2:34 pm	3:34 pm	-	4:34 pm	-
	Journey continues as Route No	140	140	-	140	-	140	140	140	-	140	140	-	140	-
	Journey continues to	City	City	-	City	-	City	City	City	-	City	City	-	City	-

## Saturday (cont)

map ref	ROUTE NUMBER	145	145	145	145	145	145
K	Launceston City, St John St, Stop A1	5:15 pm	6:20 pm	7:20 pm	8:20 pm	9:20 pm	10:20 pm
J	Launceston General Hospital, Charles St	5:17 pm	6:22 pm	7:22 pm	8:22 pm	9:22 pm	10:22 pm
I	Sth Launceston, Wellington St/Garfield St	5:20 pm	6:25 pm	7:25 pm	8:25 pm	9:25 pm	10:25 pm
H	Sth Launceston, Six Ways/Hobart Rd	5:22 pm	6:27 pm	7:27 pm	8:27 pm	9:27 pm	10:27 pm
G	Kings Meadows Shops, Hobart Rd	5:25 pm	6:30 pm	7:30 pm	8:30 pm	9:30 pm	10:30 pm
B	Youngtown, Hobart Rd/Poplar Pde	5:29 pm	6:34 pm	7:34 pm	8:34 pm	9:34 pm	10:34 pm
A	Youngtown, Poplar Pde/Piper Ave	5:31 pm	6:36 pm	7:36 pm	8:36 pm	9:36 pm	10:36 pm
	Journey continues as Route No	140	140	140	-	140	-
	Journey continues to	City	City	City	-	City	-

## WHO OPERATES MY SERVICE?

**Metro**

110, 145, 146, 147

metrotas.com.au

13 22 01

**Tassielink**

792, 794, 796

tassielink.com.au

1300 300 520



## ACCESSIBLE SERVICE

All services are operated by wheelchair accessible vehicles.

Online trip information  
[transport.tas.gov.au](http://transport.tas.gov.au)



EFFECTIVE 1 APRIL 2020

# 110, 145, 146, 147

## Sunday/Public Holidays

map ref	ROUTE NUMBER	145	792	145	794	145	145	145	796	145	145	792	145	796	145
		am	am	am	am	am	pm	pm	pm	pm	pm	pm	pm	pm	pm
K	Launceston City, St John St, Stop A1	9:20	9:30	10:20	11:05	11:20	12:20	1:20	1:30	2:20	3:20	3:30	4:20	5:10	5:20
J	Launceston General Hospital, Charles St	9:22	9:35	10:22	11:10	11:22	12:22	1:22	1:35	2:22	3:22	3:35	4:22	5:15	5:22
I	Sth Launceston, Wellington St/Garfield St	9:25	9:36	10:25	11:11	11:25	12:25	1:25	1:36	2:25	3:25	3:36	4:25	5:16	5:25
H	Sth Launceston, Six Ways/Hobart Rd	9:27	9:39	10:27	11:14	11:27	12:27	1:27	1:39	2:27	3:27	3:39	4:27	5:19	5:27
G	Kings Meadows Shops, Hobart Rd	9:30	9:42	10:30	11:17	11:30	12:30	1:30	1:42	2:30	3:30	3:42	4:30	5:22	5:30
B	Youngtown, Hobart Rd/Poplar Pde	9:34	9:47	10:34	11:22	11:34	12:34	1:34	1:47	2:34	3:34	3:47	4:34	5:27	5:34
A	Youngtown, Poplar Pde/Piper Ave	9:37	-	10:37	-	11:37	12:37	1:37	-	2:37	3:37	-	4:37	-	5:37
	Journey continues as Route No	-	-	140	-	-	140	-	-	140	-	-	140	-	-
	Journey continues to	-	-	City	-	-	City	-	-	City	-	-	City	-	-

## Sunday/Public Holidays (cont)

map ref	ROUTE NUMBER	145
		pm
K	Launceston City, St John St, Stop A1	6:15
J	Launceston General Hospital, Charles St	6:17
I	Sth Launceston, Wellington St/Garfield St	6:20
H	Sth Launceston, Six Ways/Hobart Rd	6:22
G	Kings Meadows Shops, Hobart Rd	6:25
B	Youngtown, Hobart Rd/Poplar Pde	6:29
A	Youngtown, Poplar Pde/Piper Ave	6:32
	Journey continues as Route No	-
	Journey continues to	-

## Explanations

- s Service operates on school days only.
- y Service travels via Youngtown Primary school on school days only. Bus arrives three minutes later
- z Service arrives three minutes later on school days.



## WHO OPERATES MY SERVICE?

**Metro**

110, 145, 146, 147

metrotas.com.au

13 22 01

**Tassielink**

792, 794, 796

tassielink.com.au

1300 300 520



## ACCESSIBLE SERVICE

All services are operated by wheelchair accessible vehicles.

Online trip information  
[transport.tas.gov.au](http://transport.tas.gov.au)